

**APPLICATION FOR PERMISSION  
UNDER SECTION 16 OF  
THE TOWN PLANNING ORDINANCE  
(CAP. 131)**

根據《城市規劃條例》(第131章)  
第16條遞交的許可申請

**Applicable to proposals not involving or not only involving:**  
適用於建議不涉及或不祇涉及:

- (i) Construction of “New Territories Exempted House(s)”;**  
興建「新界豁免管制屋宇」;
- (ii) Temporary use/development of land and/or building not exceeding 3 years in rural areas or Regulated Areas; and**  
位於鄉郊地區或受規管地區土地上及/或建築物內進行為期不超過三年的臨時用途/發展;及
- (iii) Renewal of permission for temporary use or development in rural areas or Regulated Areas**  
位於鄉郊地區或受規管地區的臨時用途或發展的許可續期

Applicant who would like to publish the notice of application in local newspapers to meet one of the Town Planning Board’s requirements of taking reasonable steps to obtain consent of or give notification to the current land owner, please refer to the following link regarding publishing the notice in the designated newspapers:  
[https://www.tpb.gov.hk/en/plan\\_application/apply.html](https://www.tpb.gov.hk/en/plan_application/apply.html)

申請人如欲在本地報章刊登申請通知，以採取城市規劃委員會就取得現行土地擁有人的同意或通知現行土地擁有人所指定的其中一項合理步驟，請瀏覽以下網址有關在指定的報章刊登通知：  
[https://www.tpb.gov.hk/tc/plan\\_application/apply.html](https://www.tpb.gov.hk/tc/plan_application/apply.html)

**General Note and Annotation for the Form**

**填寫表格的一般指引及註解**

# “Current land owner” means any person whose name is registered in the Land Registry as that of an owner of the land to which the application relates, as at 6 weeks before the application is made  
「現行土地擁有人」指在提出申請前六星期，其姓名或名稱已在土地註冊處註冊為該申請所關乎的土地的擁有人的人

& Please attach documentary proof 請夾附證明文件

^ Please insert number where appropriate 請在適當地方註明編號

Please fill “NA” for inapplicable item 請在不適用的項目填寫「不適用」

Please use separate sheets if the space provided is insufficient 如所提供的空間不足，請另頁說明

Please insert a 「✓」 at the appropriate box 請在適當的方格內上加上「✓」號

For Official Use Only 請勿填寫此欄	Application No. 申請編號	
	Date Received 收到日期	

- The completed form and supporting documents (if any) should be sent to the Secretary, Town Planning Board (the Board), 15/F, North Point Government Offices, 333 Java Road, North Point, Hong Kong.  
申請人須把填妥的申請表格及其他支持申請的文件 (倘有), 送交香港北角渣華道 333 號北角政府合署 15 樓城市規劃委員會(下稱「委員會」)秘書收。
- Please read the "Guidance Notes" carefully before you fill in this form. The document can be downloaded from the Board's website at <http://www.tpb.gov.hk/>. It can also be obtained from the Secretariat of the Board at 15/F, North Point Government Offices, 333 Java Road, North Point, Hong Kong (Tel: 2231 4810 or 2231 4835), and the Planning Enquiry Counters of the Planning Department (Hotline: 2231 5000) (17/F, North Point Government Offices, 333 Java Road, North Point, Hong Kong and 14/F, Sha Tin Government Offices, 1 Sheung Wo Che Road, Sha Tin, New Territories).  
請先細閱《申請須知》的資料單張, 然後填寫此表格。該份文件可從委員會的網頁下載 (網址: <http://www.tpb.gov.hk/>), 亦可向委員會秘書處 (香港北角渣華道 333 號北角政府合署 15 樓 - 電話: 2231 4810 或 2231 4835) 及規劃署的規劃資料查詢處(熱線: 2231 5000) (香港北角渣華道 333 號北角政府合署 17 樓及新界沙田上禾輦路 1 號沙田政府合署 14 樓) 索取。
- This form can be downloaded from the Board's website, and obtained from the Secretariat of the Board and the Planning Enquiry Counters of the Planning Department. The form should be typed or completed in block letters. The processing of the application may be refused if the required information or the required copies are incomplete.  
此表格可從委員會的網頁下載, 亦可向委員會秘書處及規劃署的規劃資料查詢處索取。申請人須以打印方式或以正楷填寫表格。如果申請人所提交的資料或文件副本不齊全, 委員會可拒絕處理有關申請。

<b>1. Name of Applicant 申請人姓名/名稱</b>
TANG Chi Kin (鄧志堅) (Mr. 先生)

<b>2. Name of Authorised Agent (if applicable) 獲授權代理人姓名/名稱 (如適用)</b>
Goldrich Planners and Surveyors Limited (金潤規劃測量師行有限公司) (Company 公司)

<b>3. Application Site 申請地點</b>	
(a) Full address / location / demarcation district and lot number (if applicable) 詳細地址/地點/丈量約份及地段號碼 (如適用)	Lot Nos. 62 S.A (Part), 62 S.B ss.1 RP (Part), 62 S.B ss.2 RP (Part), 62 S.C RP (Part), 62 S.D RP (Part), 62 S.E ss.2 (Part), 62 S.H RP (Part), 63 (Part), 72 (Part), 73 (Part) and 74 (Part) in D.D. 126, Yuen Long, New Territories
(b) Site area and/or gross floor area involved 涉及的地盤面積及/或總樓面面積	<input checked="" type="checkbox"/> Site area 地盤面積 4849 ..... sq.m 平方米 <input checked="" type="checkbox"/> About 約 <input checked="" type="checkbox"/> Gross floor area 總樓面面積 1883 ..... sq.m 平方米 <input checked="" type="checkbox"/> About 約
(c) Area of Government land included (if any) 所包括的政府土地面積 (倘有)	..... sq.m 平方米 <input type="checkbox"/> About 約

<p>(d) Name and number of the related statutory plan(s) 有關法定圖則的名稱及編號</p>	<p>Draft Ping Shan Outline Zoning Plan No. S/YL-PS/21</p>
<p>(e) Land use zone(s) involved 涉及的土地用途地帶</p>	<p>Recreation ( "REC" )</p>
<p>(f) Current use(s) 現時用途</p>	<p>Vacant</p> <p>(If there are any Government, institution or community facilities, please illustrate on plan and specify the use and gross floor area) (如有任何政府、機構或社區設施，請在圖則上顯示，並註明用途及總樓面面積)</p>
<p>(g) Additional Information (if applicable) 附加資料 (如適用)</p>	

**4. "Current Land Owner" of Application Site 申請地點的「現行土地擁有人」**

The applicant 申請人 –

is the sole "current land owner"<sup>#&</sup> (please proceed to Part 6 and attach documentary proof of ownership).  
是唯一的「現行土地擁有人」<sup>#&</sup> (請繼續填寫第 6 部分，並夾附業權證明文件)。

is one of the "current land owners"<sup>#&</sup> (please attach documentary proof of ownership).  
是其中一名「現行土地擁有人」<sup>#&</sup> (請夾附業權證明文件)。

is not a "current land owner"<sup>#</sup>.  
並不是「現行土地擁有人」<sup>#</sup>。

The application site is entirely on Government land (please proceed to Part 6).  
申請地點完全位於政府土地上 (請繼續填寫第 6 部分)。

**5. Statement on Owner's Consent/Notification****就土地擁有人的同意/通知土地擁有人的陳述**

- (a) According to the record(s) of the Land Registry as at ..... (DD/MM/YYYY), this application involves a total of “current land owner(s)”<sup>#</sup>.  
 根據土地註冊處截至 ..... (日/月/年)的記錄，這宗申請共牽涉 ..... 名「現行土地擁有人」<sup>#</sup>。

- (b) The applicant 申請人 –

- has obtained consent(s) of ..... “current land owner(s)”<sup>#</sup>.

已取得 ..... 名「現行土地擁有人」<sup>#</sup>的同意。

Details of consent of “current land owner(s)” <sup>#</sup> obtained 取得「現行土地擁有人」 <sup>#</sup> 同意的詳情		
No. of ‘Current Land Owner(s)’ 「現行土地擁有人」數目	Lot number/address of premises as shown in the record of the Land Registry where consent(s) has/have been obtained 根據土地註冊處記錄已獲得同意的地段號碼/處所地址	Date of consent obtained (DD/MM/YYYY) 取得同意的日期(日/月/年)

(Please use separate sheets if the space of any box above is insufficient. 如上列任何方格的空間不足，請另頁說明)

- has notified ..... “current land owner(s)”<sup>#</sup>

已通知 ..... 名「現行土地擁有人」<sup>#</sup>。

Details of the “current land owner(s)” <sup>#</sup> notified 已獲通知「現行土地擁有人」 <sup>#</sup> 的詳細資料		
No. of ‘Current Land Owner(s)’ 「現行土地擁有人」數目	Lot number/address of premises as shown in the record of the Land Registry where notification(s) has/have been given 根據土地註冊處記錄已發出通知的地段號碼/處所地址	Date of notification given (DD/MM/YYYY) 通知日期(日/月/年)

(Please use separate sheets if the space of any box above is insufficient. 如上列任何方格的空間不足，請另頁說明)

- has taken reasonable steps to obtain consent of or give notification to owner(s):  
已採取合理步驟以取得土地擁有人的同意或向該人發給通知。詳情如下：

Reasonable Steps to Obtain Consent of Owner(s) 取得土地擁有人的同意所採取的合理步驟

- sent request for consent to the “current land owner(s)”<sup>#</sup>& on \_ (DD/MM/YYYY)  
於 (日/月/年)向每一名「現行土地擁有人」<sup>#</sup>郵遞要求同意書<sup>&</sup>

Reasonable Steps to Give Notification to Owner(s) 向土地擁有人發出通知所採取的合理步驟

- published notices in local newspapers<sup>&</sup> on 16/02/2026 (DD/MM/YYYY)  
於 16/02/2026 (日/月/年)在指定報章就申請刊登一次通知<sup>&</sup>
- posted notice in a prominent position on or near application site/premises<sup>&</sup> on  
(DD/MM/YYYY)  
於 (日/月/年)在申請地點／申請處所或附近的顯明位置貼出關於該申請的通知<sup>&</sup>
- sent notice to relevant owners’ corporation(s)/owners’ committee(s)/mutual aid committee(s)/management office(s) or rural committee<sup>&</sup> on 13/02/2026 (DD/MM/YYYY)  
於 13/02/2026 (日/月/年)把通知寄往相關的業主立案法團/業主委員會/互助委員會或管理處 或有  
關的鄉事委員會<sup>&</sup>

Others 其他

- others (please specify)  
其他（請指明）
- .....

Note: May insert more than one 「✓」.

Information should be provided on the basis of each and every lot (if applicable) and premises (if any) in respect of the application.

註：可在多於一個方格內加上「✓」號

申請人須就申請涉及的每一地段（倘適用）及處所（倘有）分別提供資料

## 6. Type(s) of Application 申請類別

- Type (i) Change of use within existing building or part thereof  
第(i)類 更改現有建築物或其部分內的用途
- Type (ii) Diversion of stream / excavation of land / filling of land / filling of pond as required under Notes of Statutory Plan(s)  
第(ii)類 根據法定圖則《註釋》內所要求的河道改道／挖土／填土／填塘工程
- Type (iii) Public utility installation / Utility installation for private project  
第(iii)類 公用事業設施裝置/私人發展計劃的公用設施裝置
- Type (iv) Minor relaxation of stated development restriction(s) as provided under Notes of Statutory Plan(s)  
第(iv)類 略為放寬於法定圖則《註釋》內列明的發展限制
- Type (v) Use / development other than (i) to (iii) above  
第(v)類 上述的(i)至(iii)項以外的用途／發展

Note 1: May insert more than one 「✓」.

註 1：可在多於一個方格內加上「✓」號

Note 2: For Development involving columbarium use, please complete the table in the Appendix.

註 2：如發展涉及靈灰安置用途，請填妥於附件的表格。

<b>(i) For Type (i) application 供第(i)類申請</b>			
<b>(a) Total floor area involved</b> 涉及的總樓面面積	sq.m 平方米		
<b>(b) Proposed use(s)/development</b> 擬議用途/發展	<p>(If there are any Government, institution or community facilities, please illustrate on plan and specify the use and gross floor area)</p> <p>(如有任何政府、機構或社區設施，請在圖則上顯示，並註明用途及總樓面面積)</p>		
<b>(c) Number of storeys involved</b> 涉及層數		<b>Number of units involved</b> 涉及單位數目	
<b>(d) Proposed floor area</b> 擬議樓面面積	Domestic part 住用部分 .....		sq.m 平方米 <input type="checkbox"/> About 約
	Non-domestic part 非住用部分 .....		sq.m 平方米 <input type="checkbox"/> About 約
	Total 總計 .....		sq.m 平方米 <input type="checkbox"/> About 約
<b>(e) Proposed uses of different floors (if applicable)</b> 不同樓層的擬議用途(如適用) (Please use separate sheets if the space provided is insufficient) (如所提供的空間不足，請另頁說明)	<b>Floor(s)</b> 樓層	<b>Current use(s)</b> 現時用途	<b>Proposed use(s)</b> 擬議用途
<b>(f) Additional Information (if applicable)</b> 附加資料 (如適用)			

<b>(ii) For Type (ii) application 供第(ii)類申請</b>	
(a) Operation involved 涉及工程	<input type="checkbox"/> Diversion of stream 河道改道 <input type="checkbox"/> Filling of pond 填塘 Area of filling 填塘面積 ..... sq.m 平方米 <input type="checkbox"/> About 約 Depth of filling 填塘深度 ..... m 米 <input type="checkbox"/> About 約 <input checked="" type="checkbox"/> Filling of land 填土 Area of filling 填土面積    4849 ..... sq.m 平方米 <input checked="" type="checkbox"/> About 約 Depth of filling 填土厚度    1.1 ..... m 米 <input checked="" type="checkbox"/> About 約 <input type="checkbox"/> Excavation of land 挖土 Area of excavation 挖土面積 ..... sq.m 平方米 <input type="checkbox"/> About 約 Depth of excavation 挖土深度 ..... m 米 <input type="checkbox"/> About 約 <p>(Please indicate on site plan the boundary of concerned land/pond(s), and particulars of stream diversion, the extent of filling of land/pond(s) and/or excavation of land) (請用圖則顯示有關土地/池塘界線, 以及河道改道、填塘、填土及/或挖土的細節及/或範圍)</p>
(b) Intended use/development 有意進行的用途/發展	Proposed Temporary Shop and Services (Motor-vehicle Showroom) and associated Filling of Land for a Period of 5 Years

<b>(iii) For Type (iii) application 供第(iii)類申請</b>													
(a) Nature and scale 性質及規模	<input type="checkbox"/> Public utility installation 公用事業設施裝置 <input type="checkbox"/> Utility installation for private project 私人發展計劃的公用設施裝置 Please specify the type and number of utility to be provided as well as the dimensions of each building/structure, where appropriate 請註明有關裝置的性質及數量, 包括每座建築物/構築物(倘有)的長度、高度和闊度 <table border="1" style="width: 100%; border-collapse: collapse;"> <thead> <tr> <th style="width: 33%;">Name/type of installation 裝置名稱/種類</th> <th style="width: 17%;">Number of provision 數量</th> <th style="width: 50%;">Dimension of each installation /building/structure (m) (LxWxH) 每個裝置/建築物/構築物的尺寸 (米) (長 x 闊 x 高)</th> </tr> </thead> <tbody> <tr> <td> </td> <td> </td> <td> </td> </tr> <tr> <td> </td> <td> </td> <td> </td> </tr> <tr> <td> </td> <td> </td> <td> </td> </tr> </tbody> </table> <p>(Please illustrate on plan the layout of the installation 請用圖則顯示裝置的布局)</p>	Name/type of installation 裝置名稱/種類	Number of provision 數量	Dimension of each installation /building/structure (m) (LxWxH) 每個裝置/建築物/構築物的尺寸 (米) (長 x 闊 x 高)									
Name/type of installation 裝置名稱/種類	Number of provision 數量	Dimension of each installation /building/structure (m) (LxWxH) 每個裝置/建築物/構築物的尺寸 (米) (長 x 闊 x 高)											

**(iv) For Type (iv) application 供第(iv)類申請**

- (a) Please specify the proposed minor relaxation of stated development restriction(s) and **also fill in the proposed use/development and development particulars in part (v) below** –  
請列明擬議略為放寬的發展限制並填妥於第(v)部分的擬議用途/發展及發展細節 –

- Plot ratio restriction From 由 ..... to 至 .....  
地積比率限制
- Gross floor area restriction From 由 ..... sq. m 平方米 to 至 ..... sq. m 平方米  
總樓面面積限制
- Site coverage restriction From 由 ..... % to 至 ..... %  
上蓋面積限制
- Building height restriction From 由 ..... m 米 to 至 ..... m 米  
建築物高度限制
- From 由 ..... mPD 米 (主水平基準上) to 至 ..... mPD 米 (主水平基準上)
- From 由 ..... storeys 層 to 至 ..... storeys 層
- Non-building area restriction From 由 ..... m to 至 ..... m  
非建築用地限制
- Others (please specify) .....  
其他 (請註明)

- (b) Additional Information (if applicable)  
附加資料 (如適用)

**(v) For Type (v) application 供第(v)類申請**

(a) Proposed use(s)/development  
擬議用途/發展

Proposed Temporary Shop and Services (Motor-vehicle Showroom) and associated Filling of Land for a Period of 5 Years

(Please illustrate the details of the proposal on a layout plan 請用平面圖說明建議詳情)

**(b) Development Schedule 發展細節表**

Proposed gross floor area (GFA) 擬議總樓面面積	1883..... sq.m 平方米	<input checked="" type="checkbox"/> About 約
Proposed plot ratio 擬議地積比率	0.39.....	<input checked="" type="checkbox"/> About 約
Proposed site coverage 擬議上蓋面積	38.8..... %	<input checked="" type="checkbox"/> About 約
Proposed no. of blocks 擬議座數	15.....	
Proposed no. of storeys of each block 每座建築物的擬議層數	1..... storeys 層	
	<input type="checkbox"/> include 包括 .....	storeys of basements 層地庫
	<input type="checkbox"/> exclude 不包括 .....	storeys of basements 層地庫
Proposed building height of each block 每座建築物的擬議高度	..... mPD 米(主水平基準上)	<input type="checkbox"/> About 約
	5..... m 米	<input checked="" type="checkbox"/> About 約
<input type="checkbox"/> Domestic part 住用部分		
GFA 總樓面面積	..... sq. m 平方米	<input type="checkbox"/> About 約
number of Units 單位數目	.....	
average unit size 單位平均面積	..... sq. m 平方米	<input type="checkbox"/> About 約
estimated number of residents 估計住客數目	.....	

Non-domestic part 非住用部分

GFA 總樓面面積

eating place 食肆 ..... sq. m 平方米  About 約

hotel 酒店 ..... sq. m 平方米  About 約

(please specify the number of rooms

請註明房間數目) .....

office 辦公室 ..... sq. m 平方米  About 約

shop and services ..... sq. m 平方米  About 約  
商店及服務行業

Government, institution or community facilities ..... (please specify the use(s) and concerned land  
政府、機構或社區設施 area(s)/GFA(s) 請註明用途及有關的地面面積／  
總樓面面積)

.....

other(s) 其他 ..... (please specify the use(s) and concerned land  
area(s)/GFA(s) 請註明用途及有關的地面面積／總  
樓面面積)

Refer to Plan 3

Open space ..... (please specify land area(s) 請註明地面面積)

休憩用地

private open space ..... sq. m 平方米  Not less than 不  
私人休憩用地 少於

public open space ..... sq. m 平方米  Not less than 不  
公眾休憩用地 少於

(c) Use(s) of different floors (if applicable) 各樓層的用途 (如適用)

[Block number] [座數]	[Floor(s)] [層數]	[Proposed use(s)] [擬議用途]
.....	.....	<u>Refer to Plan 3</u>

<p>(d) Proposed use(s) of uncovered area (if any) 露天地方 (倘有) 的擬議用途          Parking space and vehicle manoeuvring space</p>		
<p>(e) Additional Information (if applicable)          附加資料 (如適用)</p>		

<p><b>7. Anticipated Completion Time of the Development Proposal</b>  <b>擬議發展計劃的預計完成時間</b></p>
<p>Anticipated completion time (in month and year) of the development proposal (by phase (if any)) (e.g. June 2023)          擬議發展計劃預期完成的年份及月份 (分期 (倘有)) (例：2023 年 6 月)          (Separate anticipated completion times (in month and year) should be provided for the proposed public open space and Government, institution or community facilities (if any))          (申請人須就擬議的公眾休憩用地及政府、機構或社區設施 (倘有) 提供個別擬議完成的年份及月份)</p> <p><u>June 2026</u>          .....</p>

<b>8. Vehicular Access Arrangement of the Development Proposal</b> <b>擬議發展計劃的行車通道安排</b>		
Any vehicular access to the site/subject building? 是否有車路通往地盤／有關建築物？	Yes 是	<input checked="" type="checkbox"/> There is an existing access. (please indicate the street name, where appropriate) 有一條現有車路。(請註明車路名稱(如適用))  <u>Tin Wah Road via a local track</u>
	No 否	<input type="checkbox"/>
Any provision of parking space for the proposed use(s)? 是否有為擬議用途提供停車位？	Yes 是	<input checked="" type="checkbox"/> (Please specify type(s) and number(s) and illustrate on plan) 請註明種類及數目並於圖則上顯示) Private Car Parking Spaces <span style="float: right;">6</span> 私家車車位 Motorcycle Parking Spaces _____ 電單車車位 Light Goods Vehicle Parking Spaces <span style="float: right;">1</span> 輕型貨車泊車位 Medium Goods Vehicle Parking Spaces _____ 中型貨車泊車位 Heavy Goods Vehicle Parking Spaces _____ 重型貨車泊車位 Others (Please Specify) 其他 (請列明) _____
	No 否	<input type="checkbox"/>
Any provision of loading/unloading space for the proposed use(s)? 是否有為擬議用途提供上落客貨車位？	Yes 是	<input type="checkbox"/> (Please specify type(s) and number(s) and illustrate on plan) 請註明種類及數目並於圖則上顯示) Taxi Spaces _____ 的士車位 Coach Spaces _____ 旅遊巴車位 Light Goods Vehicle Spaces _____ 輕型貨車車位 Medium Goods Vehicle Spaces _____ 中型貨車車位 Heavy Goods Vehicle Spaces _____ 重型貨車車位 Others (Please Specify) 其他 (請列明) _____
	No 否	<input checked="" type="checkbox"/>

<p>Additional Information (if applicable) 附加資料 (如適用)</p>	
--	--



## 10. Justifications 理由

The applicant is invited to provide justifications in support of the application. Use separate sheets if necessary.  
現請申請人提供申請理由及支持其申請的資料。如有需要，請另頁說明。

Refer to Planning Statement at Appendix I.

## 11. Declaration 聲明

I hereby declare that the particulars given in this application are correct and true to the best of my knowledge and belief.  
本人謹此聲明，本人就這宗申請提交的資料，據本人所知及所信，均屬真實無誤。

I hereby grant a permission to the Board to copy all the materials submitted in this application and/or to upload such materials to the Board's website for browsing and downloading by the public free-of-charge at the Board's discretion. 本人現准許委員會酌情將本人就此申請所提交的所有資料複製及/或上載至委員會網站，供公眾免費瀏覽或下載。

Signature 簽署 Signed with recognised e-signature  
Signer: Tang Hui Ling  
 Applicant 申請人 /  Authorised Agent 獲授權代理人  
Assistant Town Planner

Name  
姓名

Position (if applicable)  
職位 (如適用)

Professional Qualification(s) 專業資格  
 Member 會員 /  Fellow of 資深會員

HKIP 香港規劃師學會 /  HKIA 香港建築師學會 /  
 HKIS 香港測量師學會 /  HKIE 香港工程師學會 /  
 HKILA 香港園境師學會 /  HKIUD 香港城市設計學會 /

RPP 註冊專業規劃師

Others 其他

On behalf of 代表

Goldrich Planners and Surveyors Limited (金潤規劃測量師行有限公司)

### Remark 備註

The materials submitted in this application and the Board's decision on the application would be disclosed to the public. Such materials would also be uploaded to the Board's website for browsing and free downloading by the public where the Board considers appropriate.

委員會會向公眾披露申請人所遞交的申請資料和委員會對申請所作的決定。在委員會認為合適的情況下，有關申請資料亦會上載至委員會網頁供公眾免費瀏覽及下載。

### Warning 警告

Any person who knowingly or wilfully makes any statement or furnish any information in connection with this application, which is false in any material particular, shall be liable to an offence under the Crimes Ordinance.

任何人在明知或故意的情況下，就這宗申請提出在任何要項上是虛假的陳述或資料，即屬違反《刑事罪行條例》。

### Statement on Personal Data 個人資料的聲明

- The personal data submitted to the Board in this application will be used by the Secretary of the Board and Government departments for the following purposes:  
委員會就這宗申請所收到的個人資料會交給委員會秘書及政府部門，以根據《城市規劃條例》及相關的城市規劃委員會規劃指引的規定作以下用途：
  - the processing of this application which includes making available the name of the applicant for public inspection when making available this application for public inspection; and  
處理這宗申請，包括公布這宗申請供公眾查閱，同時公布申請人的姓名供公眾查閱；以及
  - facilitating communication between the applicant and the Secretary of the Board/Government departments.  
方便申請人與委員會秘書及政府部門之間進行聯絡。
- The personal data provided by the applicant in this application may also be disclosed to other persons for the purposes mentioned in paragraph 1 above.  
申請人就這宗申請提供的個人資料，或亦會向其他人士披露，以作上述第 1 段提及的用途。
- An applicant has a right of access and correction with respect to his/her personal data as provided under the Personal Data (Privacy) Ordinance (Cap. 486). Request for personal data access and correction should be addressed to the Secretary of the Board at 15/F, North Point Government Offices, 333 Java Road, North Point, Hong Kong.  
根據《個人資料(私隱)條例》(第 486 章)的規定，申請人有權查閱及更正其個人資料。如欲查閱及更正個人資料，應向委員會秘書提出有關要求，其地址為香港北角渣華道 333 號北角政府合署 15 樓。

**For Developments involving Columbarium Use, please also complete the following:**  
**如發展涉及靈灰安置所用途，請另外填妥以下資料：**

Ash interment capacity 骨灰安放容量<sup>@</sup>

Maximum number of sets of ashes that may be interred in the niches

在龕位內最多可安放骨灰的數量

\_\_\_\_\_

Maximum number of sets of ashes that may be interred other than in niches

在非龕位的範圍內最多可安放骨灰的數量

\_\_\_\_\_

Total number of niches 龕位總數

\_\_\_\_\_

Total number of single niches

單人龕位總數

\_\_\_\_\_

Number of single niches (sold and occupied)

單人龕位數目 (已售並佔用)

\_\_\_\_\_

Number of single niches (sold but unoccupied)

單人龕位數目 (已售但未佔用)

\_\_\_\_\_

Number of single niches (residual for sale)

單人龕位數目 (待售)

\_\_\_\_\_

Total number of double niches

雙人龕位總數

\_\_\_\_\_

Number of double niches (sold and fully occupied)

雙人龕位數目 (已售並全部佔用)

\_\_\_\_\_

Number of double niches (sold and partially occupied)

雙人龕位數目 (已售並部分佔用)

\_\_\_\_\_

Number of double niches (sold but unoccupied)

雙人龕位數目 (已售但未佔用)

\_\_\_\_\_

Number of double niches (residual for sale)

雙人龕位數目 (待售)

\_\_\_\_\_

Total no. of niches other than single or double niches (please specify type)

除單人及雙人龕位外的其他龕位總數 (請列明類別)

\_\_\_\_\_

Number of niches (sold and fully occupied)

龕位數目 (已售並全部佔用)

\_\_\_\_\_

Number of niches (sold and partially occupied)

龕位數目 (已售並部分佔用)

\_\_\_\_\_

Number of niches (sold but unoccupied)

龕位數目 (已售但未佔用)

\_\_\_\_\_

Number of niches (residual for sale)

龕位數目 (待售)

\_\_\_\_\_

Proposed operating hours 擬議營運時間

\_\_\_\_\_

<sup>@</sup> Ash interment capacity in relation to a columbarium means –

就靈灰安置所而言，骨灰安放容量指：

- the maximum number of containers of ashes that may be interred in each niche in the columbarium;  
每個龕位內可安放的骨灰容器的最高數目；
- the maximum number of sets of ashes that may be interred other than in niches in any area in the columbarium; and  
在該靈灰安置所並非龕位的範圍內，總共最多可安放多少份骨灰；以及
- the total number of sets of ashes that may be interred in the columbarium.  
在該骨灰安置所內，總共最多可安放多少份骨灰。

<b>Gist of Application 申請摘要</b>			
(Please provide details in both English and Chinese <u>as far as possible</u> . This part will also be circulated to relevant consultees, uploaded to the Town Planning Board's Website for browsing and free downloading by the public and available at the Planning Enquiry Counters of the Planning Department for general information.) (請盡量以英文及中文填寫。此部分會發送予相關諮詢人士、上載至城市規劃委員會網頁供公眾免費瀏覽及下載及於規劃署規劃資料查詢處供一般參閱。)			
Application No. 申請編號	(For Official Use Only) (請勿填寫此欄)		
Location/address 位置/地址	Lot Nos. 62 S.A (Part), 62 S.B ss.1 RP (Part), 62 S.B ss.2 RP (Part), 62 S.C RP (Part), 62 S.D RP (Part), 62 S.E ss.2 (Part), 62 S.H RP (Part), 63 (Part), 72 (Part), 73 (Part) and 74 (Part) in D.D. 126, Yuen Long, New Territories		
Site area 地盤面積	4849 sq. m 平方米 <input checked="" type="checkbox"/> About 約 (includes Government land of 包括政府土地 sq. m 平方米 <input type="checkbox"/> About 約)		
Plan 圖則	Draft Ping Shan Outline Zoning Plan No. S/YL-PS/21		
Zoning 地帶	Recreation ( "REC" )		
Applied use/ development 申請用途/發展	Proposed Temporary Shop and Services (Motor-vehicle Showroom) and associated Filling of Land for a Period of 5 Years		
(i) Gross floor area and/or plot ratio 總樓面面積及/或地積比率		sq.m 平方米	Plot Ratio 地積比率
	Domestic 住用	<input type="checkbox"/> About 約 <input type="checkbox"/> Not more than 不多於	<input type="checkbox"/> About 約 <input type="checkbox"/> Not more than 不多於
	Non-domestic 非住用	1883 <input checked="" type="checkbox"/> About 約 <input type="checkbox"/> Not more than 不多於	<input checked="" type="checkbox"/> About 約 <input type="checkbox"/> Not more than 不多於 0.39
(ii) No. of blocks 幢數	Domestic 住用		
	Non-domestic 非住用	15	
	Composite 綜合用途		
(iii) Building height/No. of storeys 建築物高度/層數	Domestic 住用	m 米 <input type="checkbox"/> (Not more than 不多於)	
		mPD 米(主水平基準上) <input type="checkbox"/> (Not more than 不多於)	
		Storeys(s) 層 <input type="checkbox"/> (Not more than 不多於) ( <input type="checkbox"/> Include 包括 <input type="checkbox"/> Exclude 不包括 <input type="checkbox"/> Carport 停車間 <input type="checkbox"/> Basement 地庫 <input type="checkbox"/> Refuge Floor 防火層 <input type="checkbox"/> Podium 平台)	
	Non-domestic 非住用	5	m 米 <input checked="" type="checkbox"/> (Not more than 不多於) mPD 米(主水平基準上) <input type="checkbox"/> (Not more than 不多於)

		1	Storeys(s) 層 <input checked="" type="checkbox"/> (Not more than 不多於) (□ Include 包括 □ Exclude 不包括) <input type="checkbox"/> Carport 停車間 <input type="checkbox"/> Basement 地庫 <input type="checkbox"/> Refuge Floor 防火層 <input type="checkbox"/> Podium 平台)
	Composite 綜合用途		m 米 □ (Not more than 不多於)
			mPD 米(主水平基準上) □ (Not more than 不多於)
			Storeys(s) 層 □ (Not more than 不多於) (□ Include 包括 □ Exclude 不包括) <input type="checkbox"/> Carport 停車間 <input type="checkbox"/> Basement 地庫 <input type="checkbox"/> Refuge Floor 防火層 <input type="checkbox"/> Podium 平台)
(iv) Site coverage 上蓋面積		38.8 %	<input checked="" type="checkbox"/> About 約
(v) No. of units 單位數目			
(vi) Open space 休憩用地	Private 私人	sq.m 平方米	<input type="checkbox"/> Not less than 不少於
	Public 公眾	sq.m 平方米	<input type="checkbox"/> Not less than 不少於
(vii) No. of parking spaces and loading / unloading spaces 停車位及上落客貨 車位數目	Total no. of vehicle parking spaces 停車位總數		7
	Private Car Parking Spaces 私家車車位		6
	Motorcycle Parking Spaces 電單車車位		
	Light Goods Vehicle Parking Spaces 輕型貨車泊車位		1
	Medium Goods Vehicle Parking Spaces 中型貨車泊車位		
	Heavy Goods Vehicle Parking Spaces 重型貨車泊車位		
	Others (Please Specify) 其他 (請列明)		
	Total no. of vehicle loading/unloading bays/lay-bys 上落客貨車位/停車處總數		
	Taxi Spaces 的士車位		
	Coach Spaces 旅遊巴車位		
	Light Goods Vehicle Spaces 輕型貨車車位		
	Medium Goods Vehicle Spaces 中型貨車位		
	Heavy Goods Vehicle Spaces 重型貨車車位		
	Others (Please Specify) 其他 (請列明)		

**Submitted Plans, Drawings and Documents 提交的圖則、繪圖及文件**

	<u>Chinese</u> 中文	<u>English</u> 英文
<b><u>Plans and Drawings 圖則及繪圖</u></b>		
Master layout plan(s)/Layout plan(s) 總綱發展藍圖／布局設計圖	<input type="checkbox"/>	<input checked="" type="checkbox"/>
Block plan(s) 樓宇位置圖	<input type="checkbox"/>	<input type="checkbox"/>
Floor plan(s) 樓宇平面圖	<input type="checkbox"/>	<input type="checkbox"/>
Sectional plan(s) 截視圖	<input type="checkbox"/>	<input type="checkbox"/>
Elevation(s) 立視圖	<input type="checkbox"/>	<input type="checkbox"/>
Photomontage(s) showing the proposed development 顯示擬議發展的合成照片	<input type="checkbox"/>	<input type="checkbox"/>
Master landscape plan(s)/Landscape plan(s) 園境設計總圖／園境設計圖	<input type="checkbox"/>	<input type="checkbox"/>
Others (please specify) 其他（請註明）		
<u>Location Plan</u>	<input type="checkbox"/>	<input checked="" type="checkbox"/>
<u>Lot Index Plan</u>	<input type="checkbox"/>	<input checked="" type="checkbox"/>
<u>Swept Path Analysis</u>	<input type="checkbox"/>	<input checked="" type="checkbox"/>
<u>Plan showing Filling of Land</u>	<input type="checkbox"/>	<input checked="" type="checkbox"/>
<b><u>Reports 報告書</u></b>		
Planning Statement/Justifications 規劃綱領/理據	<input type="checkbox"/>	<input checked="" type="checkbox"/>
Environmental assessment (noise, air and/or water pollutions) 環境評估（噪音、空氣及／或水的污染）	<input type="checkbox"/>	<input type="checkbox"/>
Traffic impact assessment (on vehicles) 就車輛的交通影響評估	<input type="checkbox"/>	<input type="checkbox"/>
Traffic impact assessment (on pedestrians) 就行人的交通影響評估	<input type="checkbox"/>	<input type="checkbox"/>
Visual impact assessment 視覺影響評估	<input type="checkbox"/>	<input type="checkbox"/>
Landscape impact assessment 景觀影響評估	<input type="checkbox"/>	<input type="checkbox"/>
Tree Survey 樹木調查	<input type="checkbox"/>	<input type="checkbox"/>
Geotechnical impact assessment 土力影響評估	<input type="checkbox"/>	<input type="checkbox"/>
Drainage impact assessment 排水影響評估	<input type="checkbox"/>	<input type="checkbox"/>
Sewerage impact assessment 排污影響評估	<input type="checkbox"/>	<input type="checkbox"/>
Risk Assessment 風險評估	<input type="checkbox"/>	<input type="checkbox"/>
Air Ventilation Assessment 空氣流通評估	<input type="checkbox"/>	<input type="checkbox"/>
Management Plan 管理計劃	<input type="checkbox"/>	<input type="checkbox"/>
Social Impact Assessment 社會影響評估	<input type="checkbox"/>	<input type="checkbox"/>
Heritage Impact Assessment	<input type="checkbox"/>	<input type="checkbox"/>
Ecological Impact Assessment 生態影響評估	<input type="checkbox"/>	<input type="checkbox"/>
Conservation Management Plan 保育管理計劃	<input type="checkbox"/>	<input type="checkbox"/>
Others (please specify) 其他（請註明）		
<u>Executive Summary</u>	<input checked="" type="checkbox"/>	<input checked="" type="checkbox"/>

Note: The information in the Gist of Application above is provided by the applicant for easy reference of the general public. Under no circumstances will the Town Planning Board accept any liabilities for the use of the information nor any inaccuracies or discrepancies of the information provided. In case of doubt, reference should always be made to the submission of the applicant.

註：上述申請摘要的資料是由申請人提供以方便市民大眾參考。對於所載資料在使用上的問題及文義上的歧異，城市規劃委員會概不負責。若有任何疑問，應查閱申請人提交的文件。

## Planning Statement

### **Introduction**

1. This Planning Statement is submitted to the Town Planning Board (“the Board”) on behalf of Mr. TANG Chi Kin (“the Applicant”) in support of the planning application for ‘Proposed Temporary Shop and Services (Motor-vehicle Showroom) and associated Filling of Land for a Period of 5 Years’ (“the Proposed Development”) at Lot Nos. 62 S.A (Part), 62 S.B ss.1 RP (Part), 62 S.B ss.2 RP (Part), 62 S.C RP (Part), 62 S.D RP (Part), 62 S.E ss.2 (Part), 62 S.H RP (Part), 63 (Part), 72 (Part), 73 (Part) and 74 (Part) in D.D. 126, Yuen Long, New Territories (“the Site”) under Section 16 of the Town Planning Ordinance.

### **Application Site (Plans 1 and 2)**

2. The Site comprises Lot Nos. 62 S.A (Part), 62 S.B ss.1 RP (Part), 62 S.B ss.2 RP (Part), 62 S.C RP (Part), 62 S.D RP (Part), 62 S.E ss.2 (Part), 62 S.H RP (Part), 63 (Part), 72 (Part), 73 (Part) and 74 (Part) in D.D. 126, Yuen Long, New Territories. The Site is accessible from Tin Wah Road via a local track leading to the ingress to its west.
3. The site area is about 4,849 m<sup>2</sup>. No Government Land is involved.

### **Planning Context**

4. The Site falls within an area zoned “Recreation” (“REC”) on the Draft Ping Shan Outline Zoning Plan (the “OZP”) No. S/YL-PS/21.
5. The planning intention of the “REC” zone is primarily intended for recreational developments for the use of the general public. It encourages the development of active and/or passive recreation and tourism/eco-tourism. Uses in support of the recreational developments may be permitted subject to planning permission.
6. The applied use is a Column 2 use within the “REC” zone on the OZP which may be permitted with or without conditions by the Board. Any filling of land within the “REC” zone shall not be undertaken without the permission from the Board.
7. Provided that the structures of the Proposed Development are temporary in nature, approval of the application on a temporary basis for a period of 5 years would not frustrate the long-term planning intention of the “REC” zone.

### **Development Parameters**

8. The following table summarises the details of the structures on site (**Plan 3**):

No.	Uses		Floor Area (ab.) (m <sup>2</sup> )	Covered Area (ab.) (m <sup>2</sup> )	Height (ab.) (m)	No. of Storey
1	Car showroom		58	58	5	1
2	Car showroom		284	284		
3	Car showroom		231	231		
4	Ancillary Office with Canopy		90	90		
5	5a	Car showroom	28	43		
	5b	Storeroom	15	- (under 5a)		
6	Car showroom		33	33		
7	Gurad room with canopy		150	150		
8	Car showroom		49	49		
9	Car showroom		33	33		
10	Car showroom		33	33		
11	11a	Car showroom	244	259		
	11b	Ancillary Office	15	- (under 11a)		
12	12a	Car showroom	236	281		
	12b	Ancillary Office	30	- (under 12a)		
	12c	Toilet	15	- (under 12a)		
13	13a	Car showroom	204	264		
	13b	Meeting Room	15	- (under 13a)		
	13c	Meeting Room	15	- (under 13a)		
	13d	Meeting Room	15	- (under 13a)		
	13e	Storeroom	15	- (under 13a)		
14	Open Shed		45	45		
15	Storeroom		30	30		
<b>Total</b>			<b><u>1,883</u></b>	<b><u>1,883</u></b>		
			<b>Plot Ratio</b>	<b>Site Coverage</b>		
			0.39	38.8%		

9. The proposed vehicle showroom provides a venue for displaying new and/or second-hand private cars for sale. 6 nos. of parking space for private cars and 1 no. of parking space for light goods vehicles (LGV) are provided respectively for the daily operation of the vehicle showroom. Sufficient space is allowed for vehicle manoeuvring within, entering and leaving the Site (**Plan 4**).
10. Operation hours are from 9 a.m. to 7 p.m. daily, including Sundays and public holidays. Customers are required to make prior reservation before visiting the Site.
11. The majority of the Site has been paved with concrete of about 0.2 m in depth (from 4.1 mPD to 4.3 mPD) for the provision of solid ground for erection of structures and vehicle manoeuvring. There are two platforms within the Site, which have been paved with concrete of about 1.2 m in depth (from 4.1 mPD to 5.2 mPD) (**Plan 5**).

### Similar Applications

12. There are 3 similar applications for shop and services uses approved by the Rural and New Town Planning Committee (“the Committee”) within the “REC” zone on the OZP in the past 3 years:

Application No.	Applied Use	Date of Approval
A/YL-PS/675	Proposed Temporary Shop and Services (Selling of Gardening and Construction Materials) for a Period of 5 Years and Associated Filling of Land	31.3.2023
A/YL-PS/699	Proposed Temporary Shop and Services (Selling of Gardening and Construction Materials) for a Period of 5 Years and Associated Filling of Land	24.11.2023
A/YL-PS/730	Proposed Temporary Shop and Services (Fresh Provision Shop and Retail Shop for Gardening, Hardware Groceries and Construction Materials) for a Period of 5 Years and associated Filling of Land	20.9.2024

13. The similar applications were approved by the Committee between 2023 and 2024 on considerations that temporary approval would not frustrate the long-term planning intention of the “REC” zone; not incompatible with surrounding land uses; and no adverse departmental comments or the concerns could be addressed by relevant approval conditions.
14. Given that the planning context of the adjacent areas has not been significantly altered, it is considered that the planning circumstances of the current application are relevant to the similar approved applications.

### No Adverse Impacts to the Surroundings

#### Visual and Landscape

15. The Proposed Development involves the erection of single-storey temporary structures. The applied use is considered not incompatible with surrounding land uses mainly comprising residential dwellings, vehicle parks, barbecue site, pond and grassland. As such, adverse visual and landscape impacts to the surrounding areas should not be anticipated.

#### Traffic

16. The estimated average trip generation and attraction are as follows:

	Attractions	Generations
09:00 – 10:00	0	0
10:00 – 11:00	2	0
11:00 – 12:00	1	2
12:00 – 13:00	0	1
13:00 – 14:00	1	0
14:00 – 15:00	1	2
15:00 – 16:00	3	0

16:00 – 17:00	1	2
17:00 – 18:00	1	2
18:00 – 19:00	0	1
<b>Total Trips</b>	<b><u>10</u></b>	<b><u>10</u></b>

17. Given the Proposed Development is a showroom in nature, the operation of the business will not involve frequent loading/unloading activities. No significant increase in traffic flow will be induced. In view of the low trip attraction and generation rates, it is expected that the Proposed Development should not cause adverse traffic impacts to the adjacent areas and road network.
18. 6 nos. of parking space for private cars and 1 no. of parking space for LGV are proposed at the Site for the daily operation of the Proposed Development. Sufficient space is allowed for car manoeuvring within, entering and leaving the Site (**Plan 4**).

#### Drainage

19. The applicant will submit a drainage proposal, with provision of peripheral u-channels and catchpits to mitigate any potential adverse drainage impacts generated by the Proposed Development after planning approval has been granted from the Board. The applicant will implement the proposed drainage facilities at the Site once the proposal is accepted by the Drainage Services Department.

#### Fire Safety

20. The Applicant will submit a layout plan incorporated with the proposed fire service installations (FSI) after the planning approval has been granted from the Board. The Applicant will proceed to implement the FSI proposal at the Site once it is accepted by the Director of Fire Services.

#### Environment

21. The Applicant undertakes to follow the measures as set out in the ‘Code of Practice on Handling the Environmental Aspects of Temporary Uses and Open Storage Sites’ issued by the Environmental Protection Department in order to minimise any possible environmental nuisances, and to comply with all environmental protection/pollution control ordinances.
22. The Proposed Development is intended for the use of displaying vehicles for sale only. No container vehicles/tractors will be allowed to park at, stall at, enter or exit the Site. No car beauty services, vehicle repairing, dismantling or other workshop activities will be allowed at the Site. No public announcement systems, whistle blowing or portable loudspeaker will be allowed within the Site. As such, potential adverse noise impacts to the surrounding areas are not anticipated.

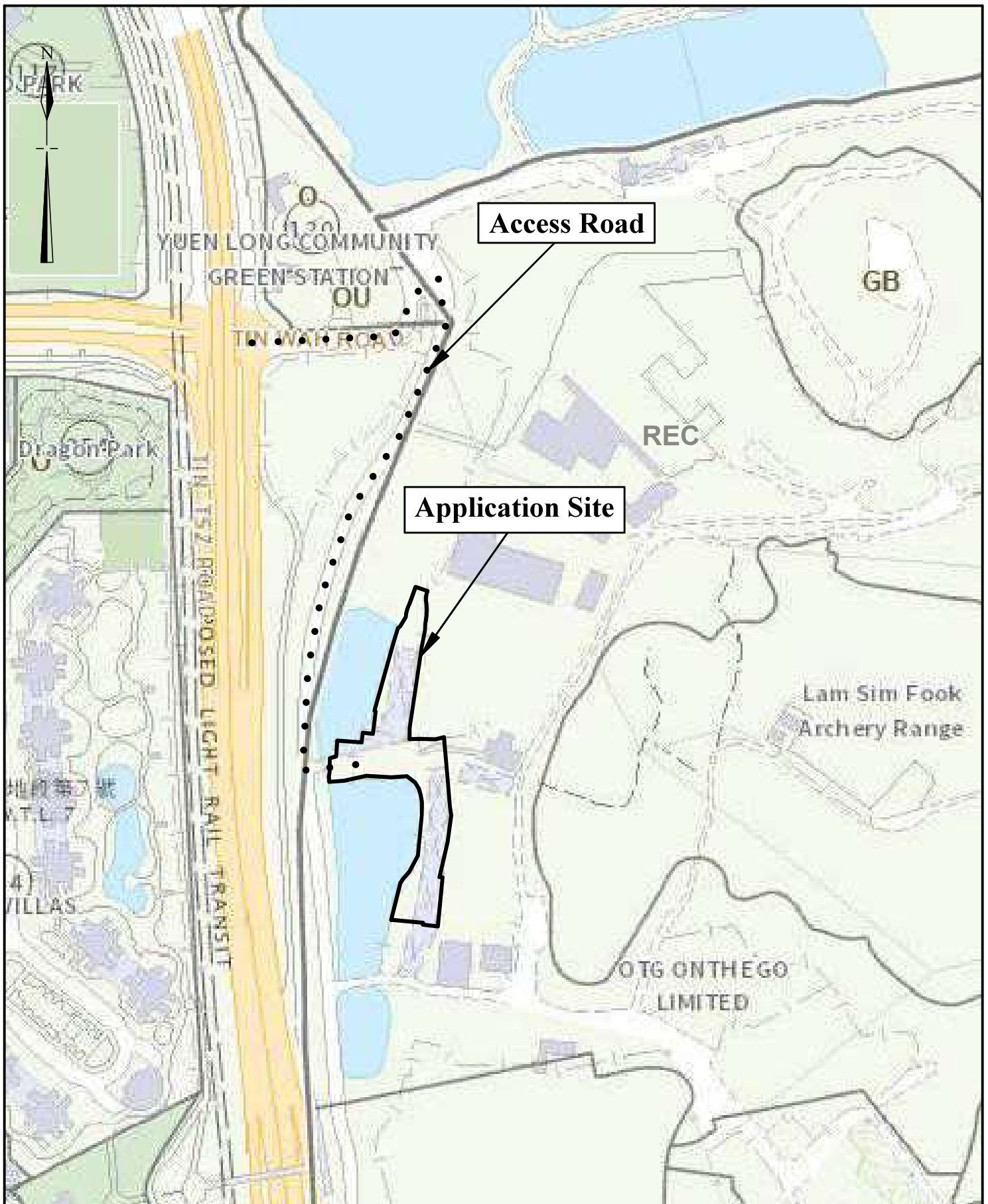
- End -

### Executive Summary

1. The application site (the Site) is on Lot Nos. 62 S.A (Part), 62 S.B ss.1 RP (Part), 62 S.B ss.2 RP (Part), 62 S.C RP (Part), 62 S.D RP (Part), 62 S.E ss.2 (Part), 62 S.H RP (Part), 63 (Part), 72 (Part), 73 (Part) and 74 (Part) in D.D. 126, Yuen Long, New Territories.
2. The site area is about 4,849 m<sup>2</sup>. No Government Land is involved.
3. The Site falls within an area zoned “Recreation” (“REC”) on the Draft Ping Shan Outline Zoning Plan (OZP) No. S/YL-PS/21.
4. The applied use is ‘Proposed Temporary Shop and Services (Motor-vehicle Showroom) and associated Filling of Land’ for a Period of 5 Years. The applied use is a Column 2 use within the “REC” zone on the OZP requiring planning permission from the Town Planning Board.
5. A total of 15 nos. of single-storey temporary structures are proposed for car showroom and ancillary office uses. The gross floor area is about 1,883 m<sup>2</sup>.
6. Operation hours are from 9 a.m. to 7 p.m. daily (including Sundays and public holidays).
7. Potential adverse impacts on drainage, traffic, fire safety and environment to the surrounding area arising from the applied use are not anticipated.

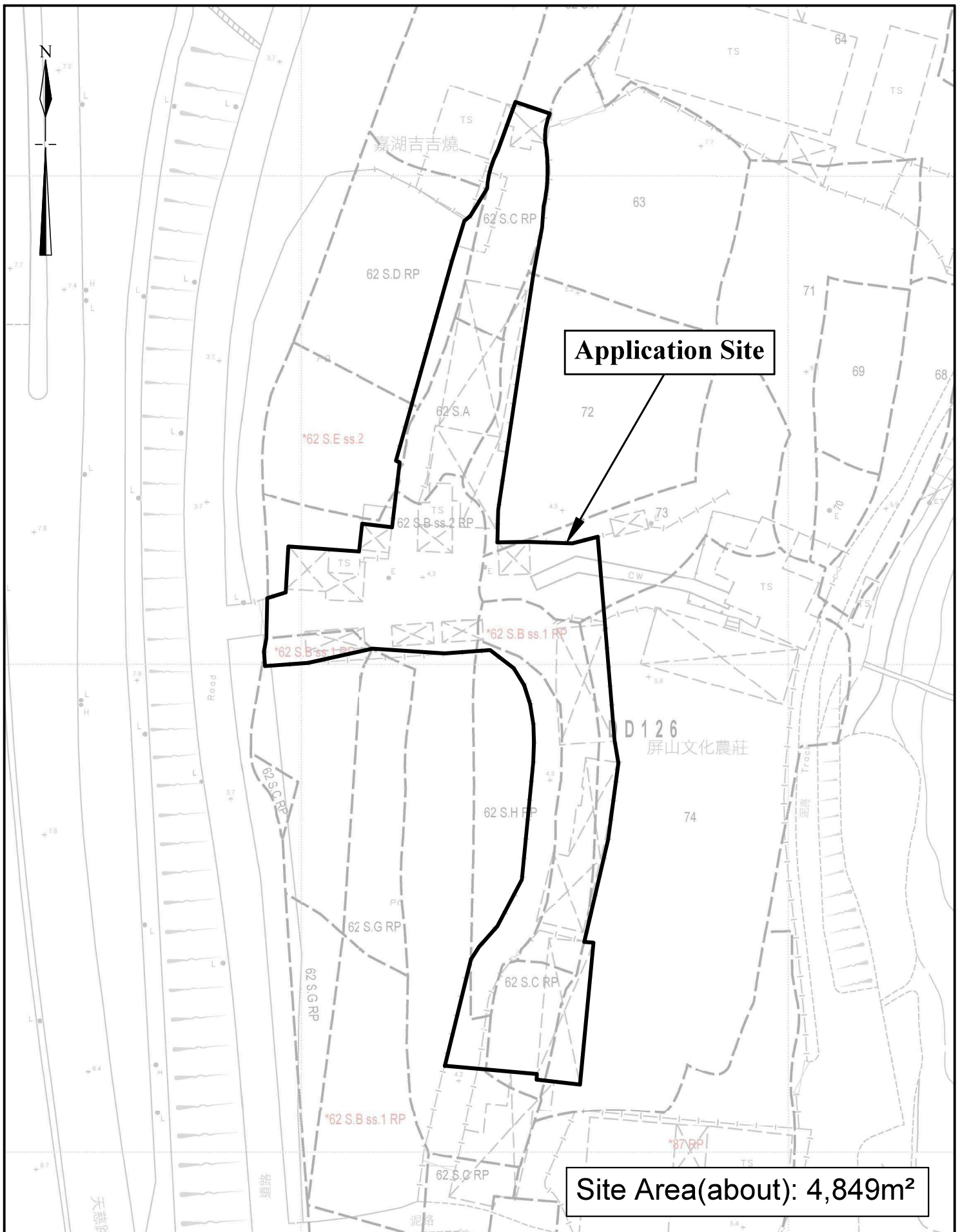
### 行政摘要

1. 申請地點位於新界元朗丈量約份第 126 約地段第 62 號 A 分段（部分）、第 62 號 B 分段第 1 小分段餘段（部分）、第 62 號 B 分段第 2 小分段餘段（部分）、第 62 號 C 分段餘段（部分）、第 62 號 D 分段餘段（部分）、第 62 號 E 分段第 2 小分段（部分）、第 62 號 H 分段餘段（部分）、第 63 號（部分）、第 72 號（部分）、第 73 號（部分）及第 74 號（部分）。
2. 申請地點的面積約 4,849 平方米，申請範圍不包括任何政府土地。
3. 申請地點在《屏山分區計劃大綱草圖編號 S/YL-PS/21》上劃為「康樂」地帶。
4. 申請用途為「擬議臨時商店及服務行業（汽車陳列室）及相關填土工程」（為期 5 年）。該用途在大綱圖上的「康樂」地帶內屬於第二欄用途，須向城市規劃委員會申請。
5. 申請地點擬議提供 15 個單層臨時構築物作汽車陳列室及附屬辦公室用途，總樓面面積約 1,883 平方米。
6. 營運時間為每日上午 9 時至下午 7 時（包括星期日及公眾假期）。
7. 申請用途預期不會對鄰近地區的排水、交通、消防及環境方面帶來潛在負面影響。



Extracted from Draft Ping Shan Outline Zoning Plan No. S/YL-PS/21

<p>Not to scale</p>	<p><b>Location Plan</b></p>	<p><b>Goldrich Planners &amp; Surveyors Ltd.</b></p>
<p><b>February 2026</b></p>	<p>Lots 62 S.A(part), 62 S.B ss1 RP(part), 62 S.B ss2 RP(part), 62 S.C RP(part), 62 S.D RP(part), 62 S.E ss2(part), 62 S.H RP(part), 63(part), 72(part), 73(part) and 74(part) in DD 126</p>	<p><b>Plan 1 ( P 26005 )</b></p>







<p><b>1:1000</b></p>	<p><b>Lot Index Plan</b></p>	<p><b>Goldrich Planners &amp; Surveyors Ltd.</b></p>
<p><b>February 2026</b></p>	<p>Lots 62 S.A(part), 62 S.B ss1 RP(part), 62 S.B ss2 RP(part), 62 S.C RP(part), 62 S.D RP(part), 62 S.E ss2(part), 62 S.H RP(part), 63(part), 72(part), 73(part) and 74(part) in DD 126</p>	<p><b>Plan 2 ( P 26005 )</b></p>



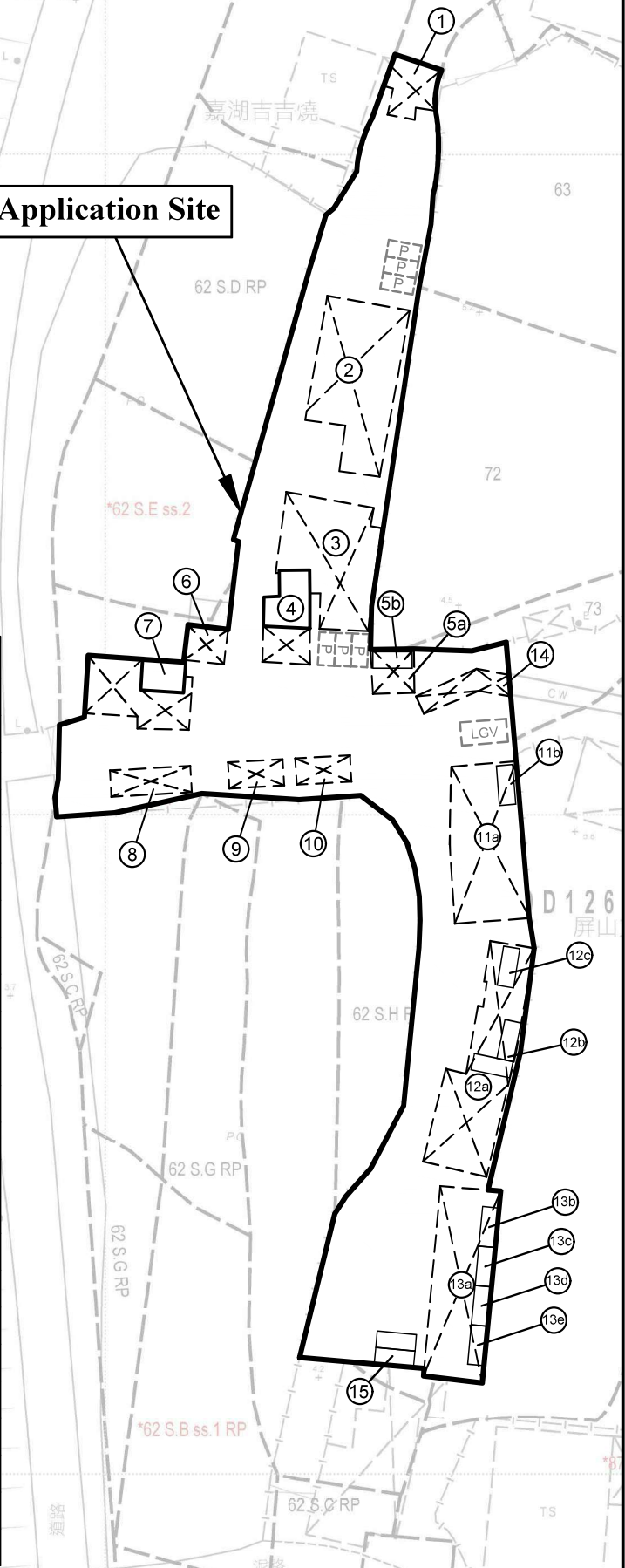
**Application Site**

**Legend**

-  **Vehicular Ingress / Egress**
-  **Parking space for private cars (5m (L) x 2.5m (W))**
-  **Parking space for light goods vehicle (7m (L) x 3.5m (W))**
-  **Open Shed**

Site Area(about): 4,849m<sup>2</sup>

No.	Uses	Floor Area (about)	Covered Area (about)	Storeys	Height
1	Car showroom	58 m <sup>2</sup>	58 m <sup>2</sup>	1	5m
2	Car showroom	284 m <sup>2</sup>	284 m <sup>2</sup>	1	5m
3	Car showroom	231 m <sup>2</sup>	231 m <sup>2</sup>	1	5m
4	Ancillary Office with Canopy	90 m <sup>2</sup>	90 m <sup>2</sup>	1	5m
5	5a Car showroom	28 m <sup>2</sup>	43 m <sup>2</sup>	1	5m
	5b Storeroom	15 m <sup>2</sup>	(under 5a)		
6	Car showroom	33 m <sup>2</sup>	33 m <sup>2</sup>	1	5m
7	Guard room with Canopy	150 m <sup>2</sup>	150 m <sup>2</sup>	1	5m
8	Car showroom	49 m <sup>2</sup>	49 m <sup>2</sup>	1	5m
9	Car showroom	33 m <sup>2</sup>	33 m <sup>2</sup>	1	5m
10	Car showroom	33 m <sup>2</sup>	33 m <sup>2</sup>	1	5m
11	11a Car showroom	244 m <sup>2</sup>	259 m <sup>2</sup>	1	5m
	11b Ancillary Office	15 m <sup>2</sup>	(under 11a)		
12	12a Car showroom	236 m <sup>2</sup>	281 m <sup>2</sup>	1	5m
	12b Ancillary Office	30 m <sup>2</sup>	(under 12a)		
	12c Toilet	15 m <sup>2</sup>	(under 12a)		
13	13a Car showroom	204 m <sup>2</sup>	264 m <sup>2</sup>	1	5m
	13b Meeting Room	15 m <sup>2</sup>	(under 13a)		
	13c Meeting Room	15 m <sup>2</sup>	(under 13a)		
	13d Meeting Room	15 m <sup>2</sup>	(under 13a)		
	13e Storeroom	15 m <sup>2</sup>	(under 13a)		
14	Open Shed	45 m <sup>2</sup>	45 m <sup>2</sup>	1	5m
15	Storeroom	30 m <sup>2</sup>	30 m <sup>2</sup>	1	5m
<b>Total</b>		<b>1,883 m<sup>2</sup></b>	<b>1,883 m<sup>2</sup></b>		



**1:1000**

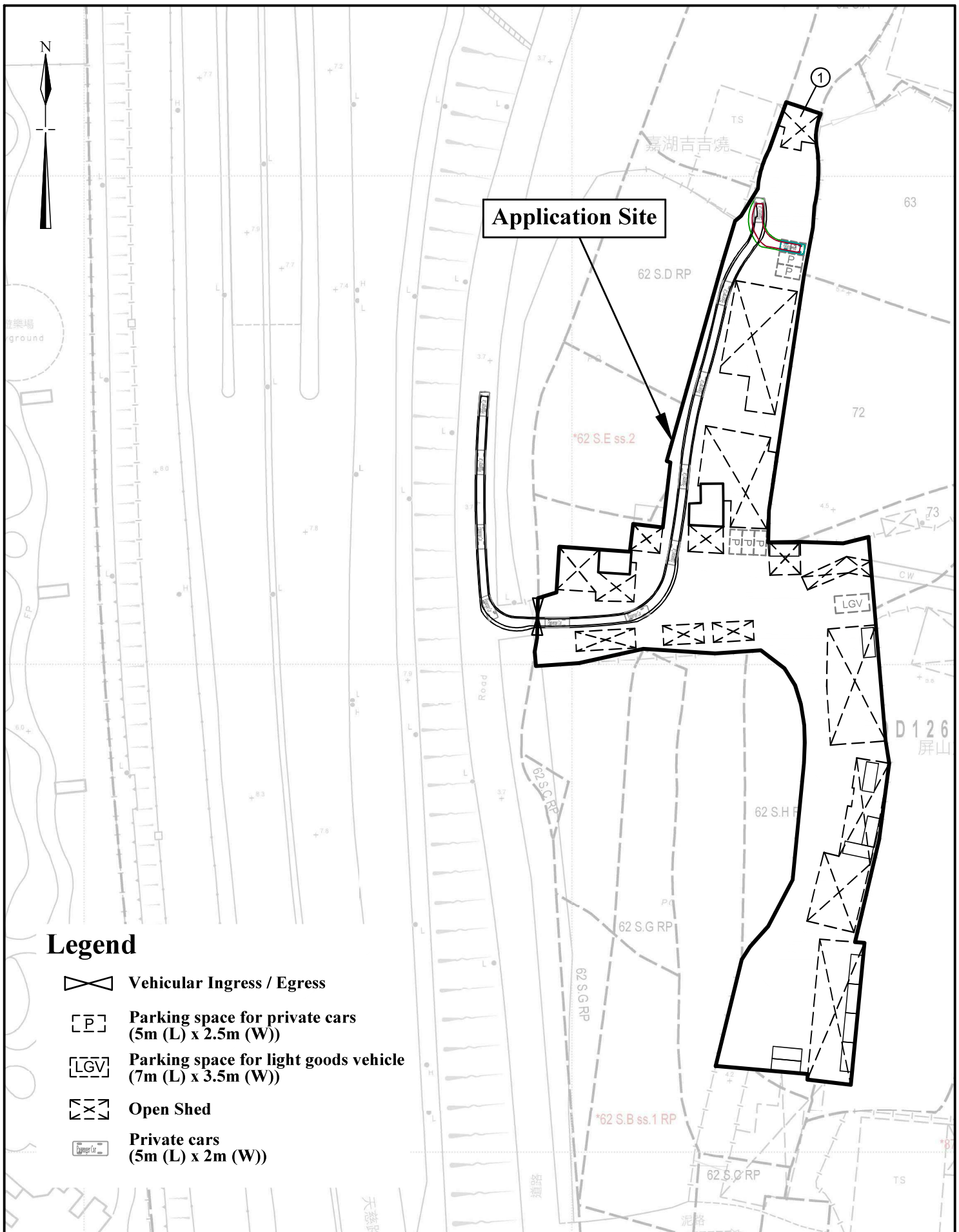
**February 2026**

**Layout Plan**






Lots 62 S.A(part), 62 S.B ss1 RP(part), 62 S.B ss2 RP(part), 62 S.C RP(part), 62 S.D RP(part), 62 S.E ss2(part), 62 S.H RP(part), 63(part), 72(part), 73(part) and 74(part) in DD 126

**Goldrich Planners & Surveyors Ltd.**

**Plan 3 ( P 26005 )**



**Legend**

-  Vehicular Ingress / Egress
-  Parking space for private cars  
(5m (L) x 2.5m (W))
-  Parking space for light goods vehicle  
(7m (L) x 3.5m (W))
-  Open Shed
-  Private cars  
(5m (L) x 2m (W))

**1:1000**

**Swept Path Analysis**

**Goldrich Planners & Surveyors Ltd.**

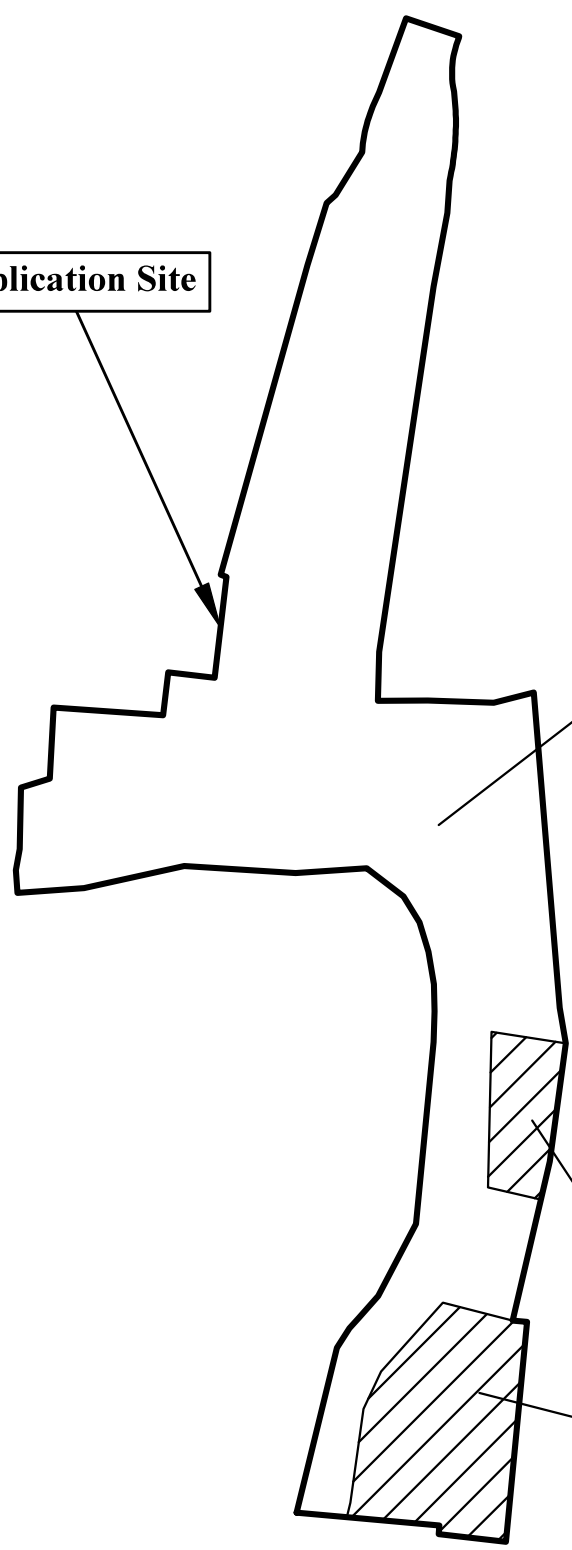
**March 2026**

Lots 62 S.A(part), 62 S.B ss1 RP(part), 62 S.B ss2 RP(part),  
62 S.C RP(part), 62 S.D RP(part), 62 S.E ss2(part), 62 S.H RP(part),  
63(part), 72(part), 73(part) and 74(part) in DD 126

**Plan 4  
( P 26005 )**



**Application Site**



**This area of the site has been paved with concrete at a depth of about 0.2m (from 4.1 mPD to 4.3 mPD) to provide waterproof surface for erection of structure and vehicle maneuvering**

**There are 2 platforms within the site. They have been paved with concrete at a depth of about 1.1m (from 4.1 mPD to 5.2 mPD)**

<b>1:1000</b>	<b>Plan Showing Filling of Land</b>	<b>Goldrich Planners &amp; Surveyors Ltd.</b>
<b>March 2026</b>	Lots 62 S.A(part), 62 S.B ss1 RP(part), 62 S.B ss2 RP(part), 62 S.C RP(part), 62 S.D RP(part), 62 S.E ss2(part), 62 S.H RP(part), 63(part), 72(part), 73(part) and 74(part) in DD 126	<b>Plan 5 ( P 26005 )</b>